

RUTLAND TRANSIT EXCHANGE - PHASE 2
PUBLIC OPEN HOUSE INFORMATION SESSION
JUNE 20, 2018

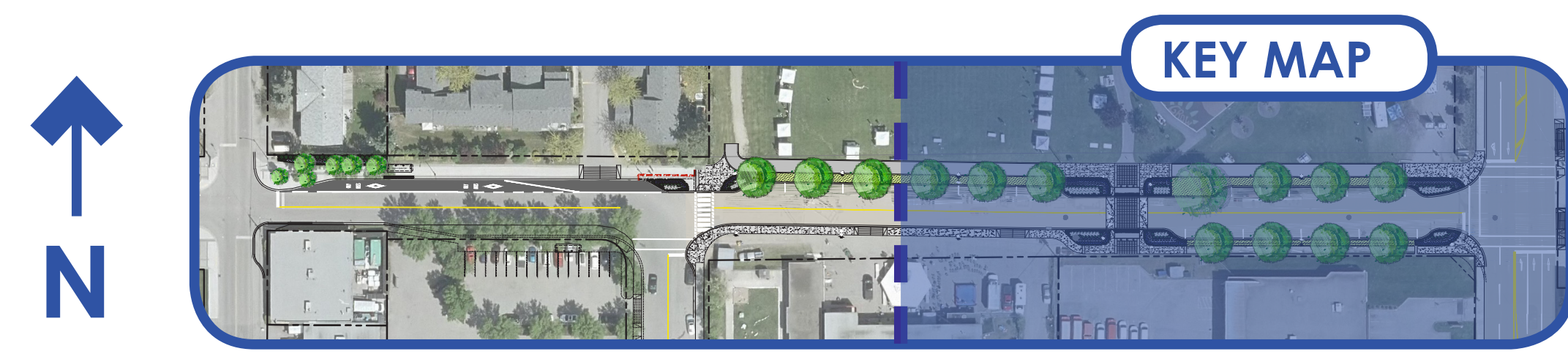
CONTEXT PLAN



SEE NEXT PANEL

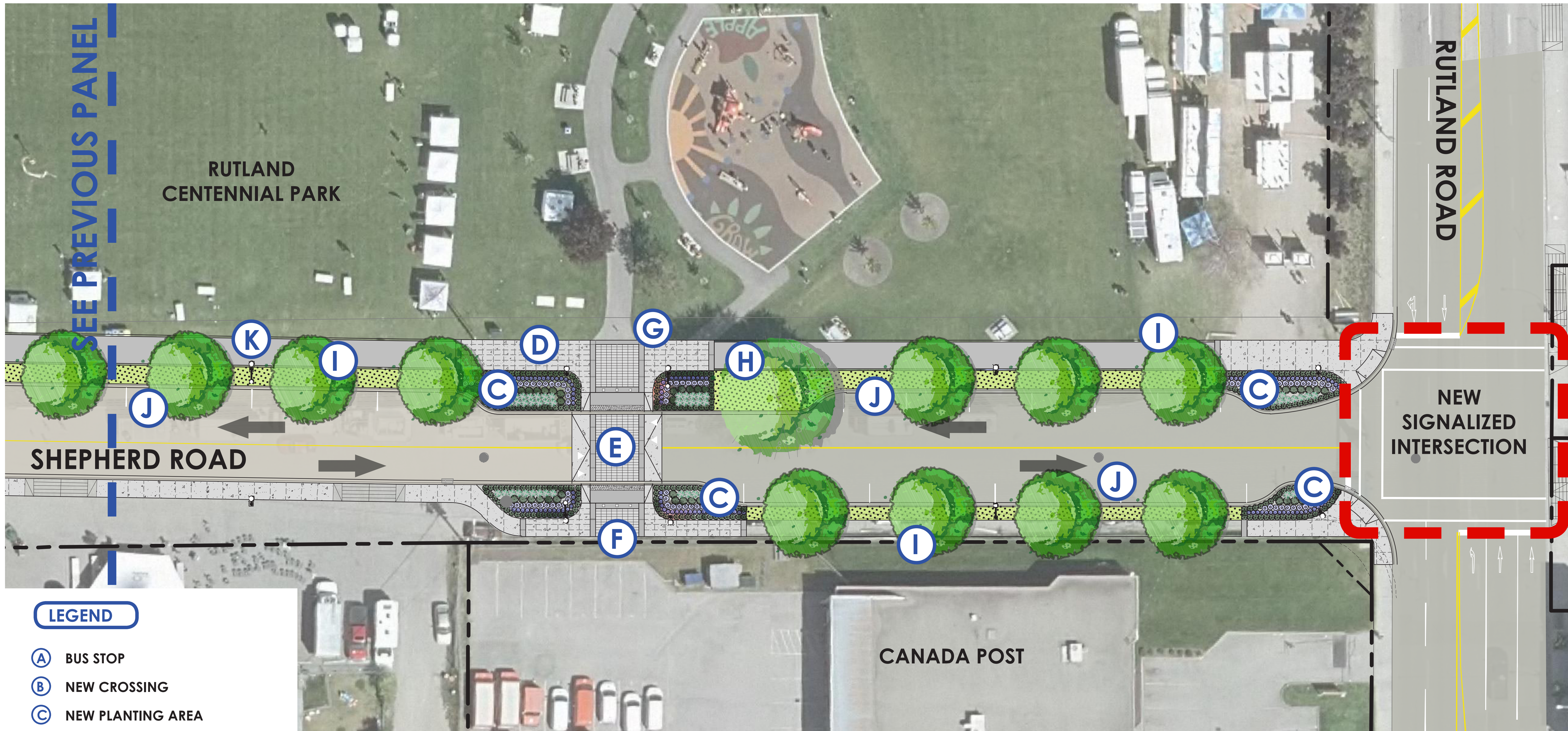
LEGEND

- (A) BUS STOP
- (B) NEW CROSSING
- (C) NEW PLANTING AREA
- (D) DECORATIVE CONCRETE
- (E) DECORATIVE CROSSWALK
- (F) DECORATIVE BOLLARDS
- (G) PARK ACCESS
- (H) EXISTING TREES
- (I) PROPOSED TREES
- (J) PARKING
- (K) MULTI USE PATHWAY
- TRAFFIC DIRECTION



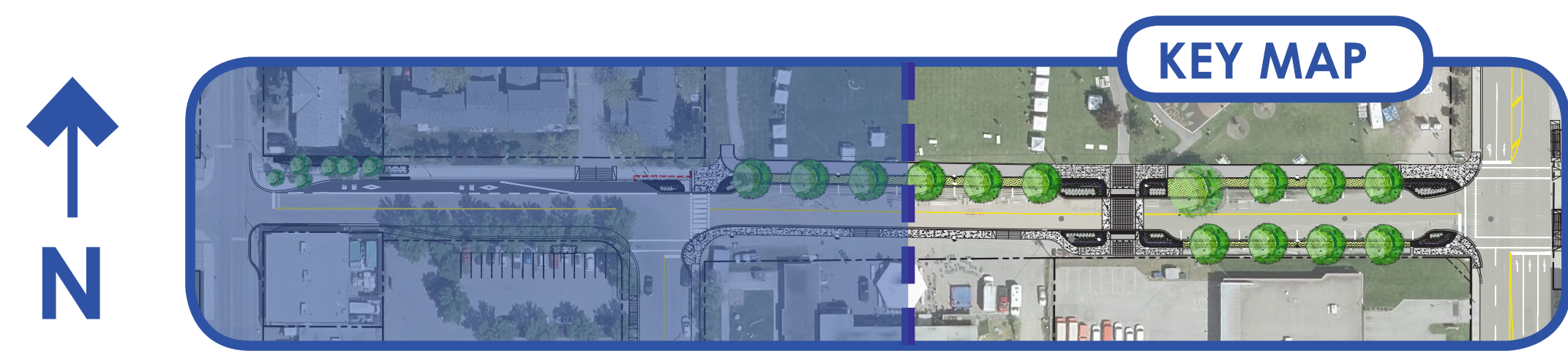
**RUTLAND TRANSIT EXCHANGE - PHASE 2
PUBLIC OPEN HOUSE INFORMATION SESSION
JUNE 20, 2018**

SITE PLAN



LEGEND

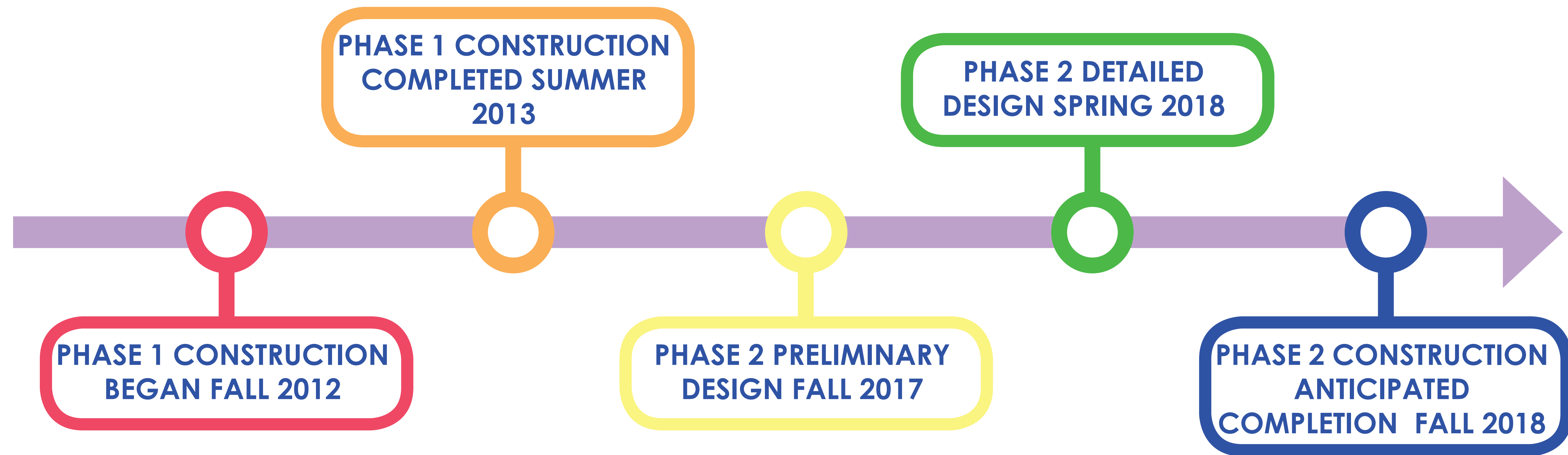
- (A) BUS STOP
- (B) NEW CROSSING
- (C) NEW PLANTING AREA
- (D) DECORATIVE CONCRETE
- (E) DECORATIVE CROSSWALK
- (F) DECORATIVE BOLLARDS
- (G) PARK ACCESS
- (H) EXISTING TREES
- (I) PROPOSED TREES
- (J) PARKING
- (K) MULTI USE PATHWAY
- TRAFFIC DIRECTION






**RUTLAND TRANSIT EXCHANGE - PHASE 2
PUBLIC OPEN HOUSE INFORMATION SESSION
JUNE 20, 2018**

SITE PLAN

TIMELINE



PROJECT OVERVIEW

-  Provide improved street connectivity
-  Increased access for pedestrians, cyclists, and transit users
-  Deliver the vision of the Rutland Town Centre as a vibrant urban centre and transportation hub

